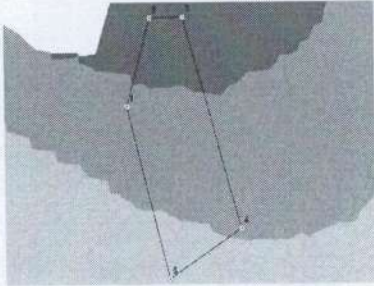
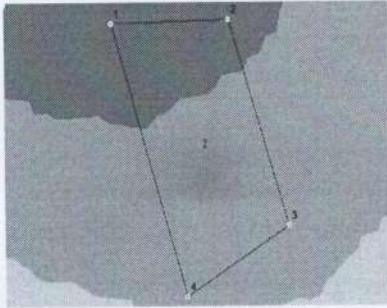


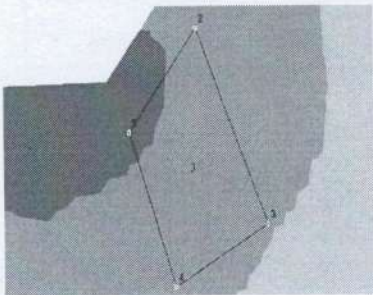
Co-ordinates of the proposed sites



| Sub zone | Boundary Points | Latitude | Longitude |
|----------|-----------------|------------------------|-------------------------|
| 1 | 1 | 07° 58' 55.18210279" N | 077° 37' 12.02065596" E |
| | 2 | 08° 03' 43.86189371" N | 077° 38' 44.11998271" E |
| | 3 | 08° 03' 47.08469163" N | 077° 40' 52.99759552" E |
| | 4 | 07° 52' 13.83103455" N | 077° 44' 37.29375890" E |
| | 5 | 07° 49' 28.65104409" N | 077° 39' 55.45169623" E |

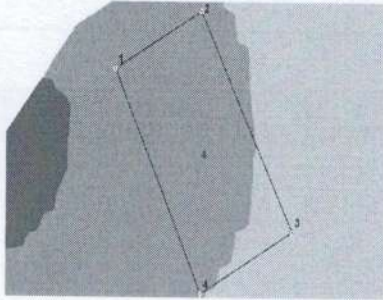


| Sub zone | Boundary Points | Latitude | Longitude |
|----------|-----------------|------------------------|-------------------------|
| 2 | 1 | 08° 03' 47.72371698" N | 077° 41' 35.96290002" E |
| | 2 | 08° 03' 57.00346702" N | 077° 47' 33.44613731" E |
| | 3 | 07° 55' 30.88471532" N | 077° 50' 33.38988611" E |
| | 4 | 07° 52' 36.82018998" N | 077° 45' 22.52165955" E |

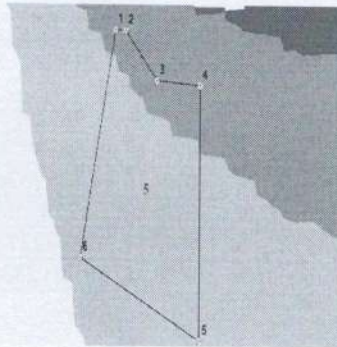


| Sub zone | Boundary Points | Latitude | Longitude |
|----------|-----------------|------------------------|--------------------------|
| 3 | 1 | 08° 04' 02.28905987" N | 077° 48' 31.78896036" E |
| | 2 | 08° 09' 24.80536546" N | 077° 52' 46.05191377" E |
| | 3 | 07° 59' 16.22684932" N | 077° 57' 15.9646035 1" E |
| | 4 | 07° 56' 03.13526471" N | 077° 51' 25.35945949" E |

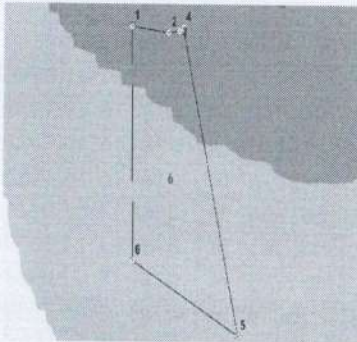
Rishi



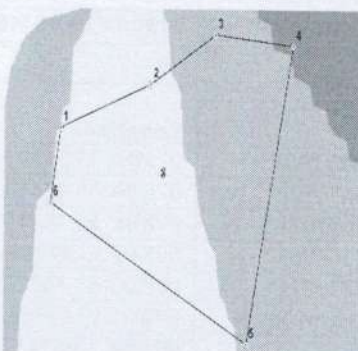
| Sub zone | Boundary Points | Latitude | Longitude |
|----------|-----------------|------------------------|--------------------------|
| 4 | 1 | 08° 09' 49.11076938" N | 077° 53' 23.24046568" E |
| | 2 | 08° 12' 24.25027828" N | 077° 58' 05.34119981" E |
| | 3 | 08° 02' 31.37124854" N | 078° 03' 04.9653042 1" E |
| | 4 | 07° 59' 44.48055006" N | 077° 58' 06.18390086" E |



| Sub zone | Boundary Points | Latitude | Longitude |
|----------|-----------------|------------------------|-------------------------|
| 5 | 1 | 08° 00' 54.28839758" N | 077° 27' 28.85848997" E |
| | 2 | 08° 00' 51.98256744" N | 077° 28' 05.21346003" E |
| | 3 | 07° 58' 52.04896032" N | 077° 29' 59.87801480" E |
| | 4 | 07° 58' 40.63219616" N | 077° 32' 35.74430290" E |
| | 5 | 07° 48' 24.59450207" N | 077° 32' 37.03942199" E |
| | 6 | 07° 51' 44.61656638" N | 077° 25' 23.96926039" E |

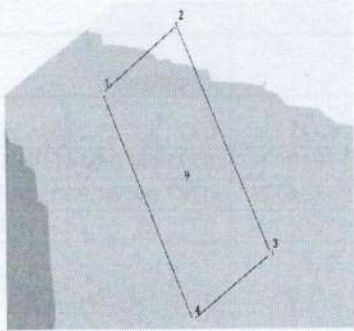


| Sub zone | Boundary Points | Latitude | Longitude |
|----------|-----------------|------------------------|-------------------------|
| 6 | 1 | 07° 58' 34.68200788" N | 077° 33' 14.61680538" E |
| | 2 | 07° 58' 17.20337524" N | 077° 35' 41.67334128" E |
| | 3 | 07° 58' 21.81288230" N | 077° 36' 24.53319668" E |
| | 4 | 07° 58' 31.30960553" N | 077° 36' 39.64314789" E |
| | 5 | 07° 44' 41.47105107" N | 077° 40' 24.82125405" E |
| | 6 | 07° 48' 02.20013345" N | 077° 33' 21.42063696" E |

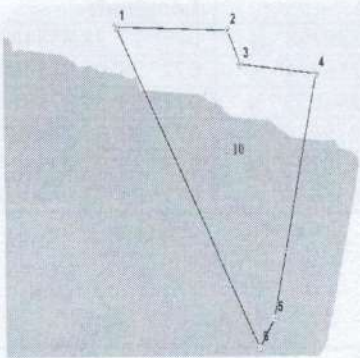


| Sub zone | Boundary Points | Latitude | Longitude |
|----------|-----------------|-----------------------|-----------------------|
| 8 | 1 | 07°58'30.33143998" N | 077°16' 09.04137618"E |
| | 2 | 07°59'48.90680417" N | 077°20' 17.27000005"E |
| | 3 | 08°01' 18.75414078" N | 077°23' 13.62068673"E |
| | 4 | 08°00'59.11329808" N | 077°26' 44.47382096"E |
| | 5 | 07°52'01.20573916" N | 077°24' 41.79192222"E |
| | 6 | 07°56' 14.08341944" N | 077°15'41.55617817"E |

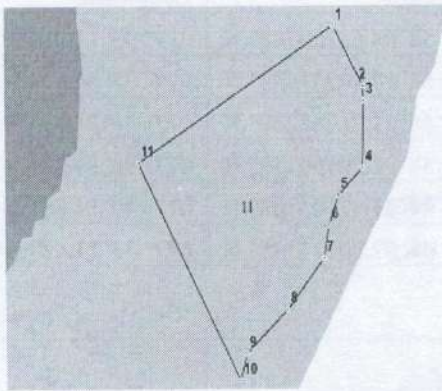
Rumi



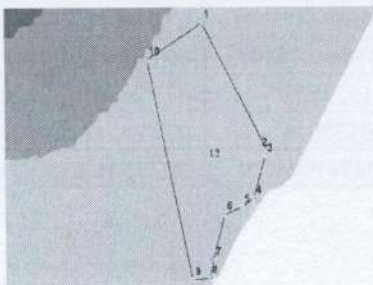
| Sub zone | Boundary Points | Latitude | Longitude |
|----------|-----------------|------------------------|-------------------------|
| 9 | 1 | 08° 15' 32.11071367" N | 078° 04' 09.70559677" E |
| | 2 | 08° 18' 19.61987184" N | 078° 08' 46.46421194" E |
| | 3 | 08° 08' 47.45387218" N | 078° 14' 24.36867201" E |
| | 4 | 08° 06' 03.12614358" N | 078° 09' 34.83845947" E |



| Sub zone | Boundary Points | Latitude | Longitude |
|----------|-----------------|------------------------|-------------------------|
| 10 | 1 | 08° 18' 23.15699062" N | 078° 09' 35.96920951" E |
| | 2 | 08° 18' 14.42777667" N | 078° 15' 19.56389762" E |
| | 3 | 08° 16' 58.29950502" N | 078° 15' 58.43976767" E |
| | 4 | 08° 16' 35.99457199" N | 078° 19' 50.27896696" E |
| | 5 | 08° 07' 24.39370128" N | 078° 17' 36.59823722" E |
| | 6 | 08° 06' 17.24001953" N | 078° 16' 50.73123357" E |

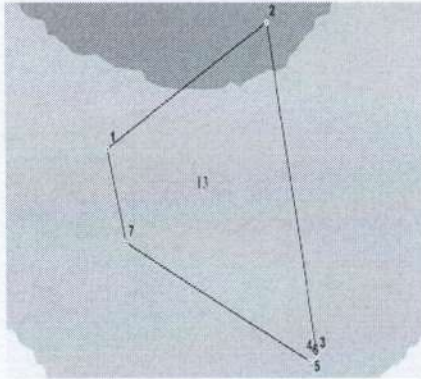


| Sub zone | Boundary Points | Latitude | Longitude |
|----------|-----------------|------------------------|-------------------------|
| 11 | 1 | 08° 08' 11.29589253" N | 078° 14' 41.63988006" E |
| | 2 | 08° 05' 35.73940718" N | 078° 16' 19.33342989" E |
| | 3 | 08° 04' 57.98614800" N | 078° 16' 19.91835497" E |
| | 4 | 08° 02' 04.14643594" N | 078° 16' 16.18655536" E |
| | 5 | 08° 00' 54.11863666" N | 078° 14' 55.90246981" E |
| | 6 | 07° 59' 37.46750361" N | 078° 14' 24.96798289" E |
| | 7 | 07° 58' 11.41121293" N | 078° 14' 07.99840949" E |
| | 8 | 07° 55' 58.77516874" N | 078° 12' 09.19398588" E |
| | 9 | 07° 54' 03.97912806" N | 078° 09' 55.16064656" E |
| | 10 | 07° 52' 54.98392620" N | 078° 09' 34.27230090" E |
| | 11 | 08° 02' 19.25746235" N | 078° 04' 06.08348106" E |

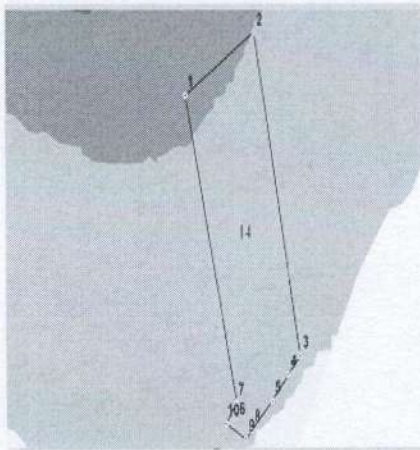


| Sub zone | Boundary Points | Latitude | Longitude |
|----------|-----------------|------------------------|-------------------------|
| 12 | 1 | 08° 01' 53.69961989" N | 078° 03' 23.51782678" E |
| | 2 | 07° 52' 09.77104527" N | 078° 09' 08.42430667" E |
| | 3 | 07° 51' 43.20657021" N | 078° 08' 55.42343941" E |
| | 4 | 07° 48' 32.77760265" N | 078° 07' 53.47208800" E |
| | 5 | 07° 47' 53.58829271" N | 078° 06' 53.14223854" E |
| | 6 | 07° 47' 19.73490903" N | 078° 05' 19.93768282" E |
| | 7 | 07° 43' 51.63507155" N | 078° 04' 17.89437024" E |
| | 8 | 07° 42' 27.68109495" N | 078° 03' 58.87786307" E |
| | 9 | 07° 42' 20.21797023" N | 078° 02' 26.82989813" E |
| | 10 | 07° 59' 04.36545731" N | 077° 58' 31.70175866" E |

Tushi



| Sub zone | Boundary Points | Latitude | Longitude |
|----------|-----------------|-----------------------|-----------------------|
| 13 | 1 | 07'48'45.60025502" N | 077'40' 05.49019943"E |
| | 2 | 07'54'48.57062926" N | 077'50' 51.74206470"E |
| | 3 | 07'38'50.89710540" N | 077'54' 06.93520381"E |
| | 4 | 07'38'42.17315576" N | 077'53' 56.34085329"E |
| | 5 | 07'38'30.09624334" N | 077'53' 44.04326774"E |
| | 6 | 07'38'30.06784593" N | 077'53' 38.24126067"E |
| | 7 | 07'44' 12.95618121" N | 077'41' 19.38420765"E |



| Sub zone | Boundary Points | Latitude | Longitude |
|----------|-----------------|------------------------|------------------------|
| 14 | 1 | 07'55' 11.7936 1368" N | 077'51' 38.92752 112"E |
| | 2 | 07'58'31.5606 1750" N | 077'57' 38.18124271"E |
| | 3 | 07'41'26.83772139" N | 078'01' 29.03317188" E |
| | 4 | 07'40'25.46633473" N | 078'00' 25.86779902"E |
| | 5 | 07'39'03.21925376" N | 077'59' 02.82007333"E |
| | 6 | 07'38'59.70350976" N | 077'58' 59.47243427"E |
| | 7 | 07'38'56.08406121" N | 077'58' 55.69638254"E |
| | 8 | 07'37'30.77144500" N | 077'57' 18.49450 152"E |
| | 9 | 07'37'00.78265983" N | 077'56' 47.66308208" E |
| | 10 | 07'37'49.90206152" N | 077'55' 05.94017387"E |

Rushi